

# Minortown Road River Trail Map

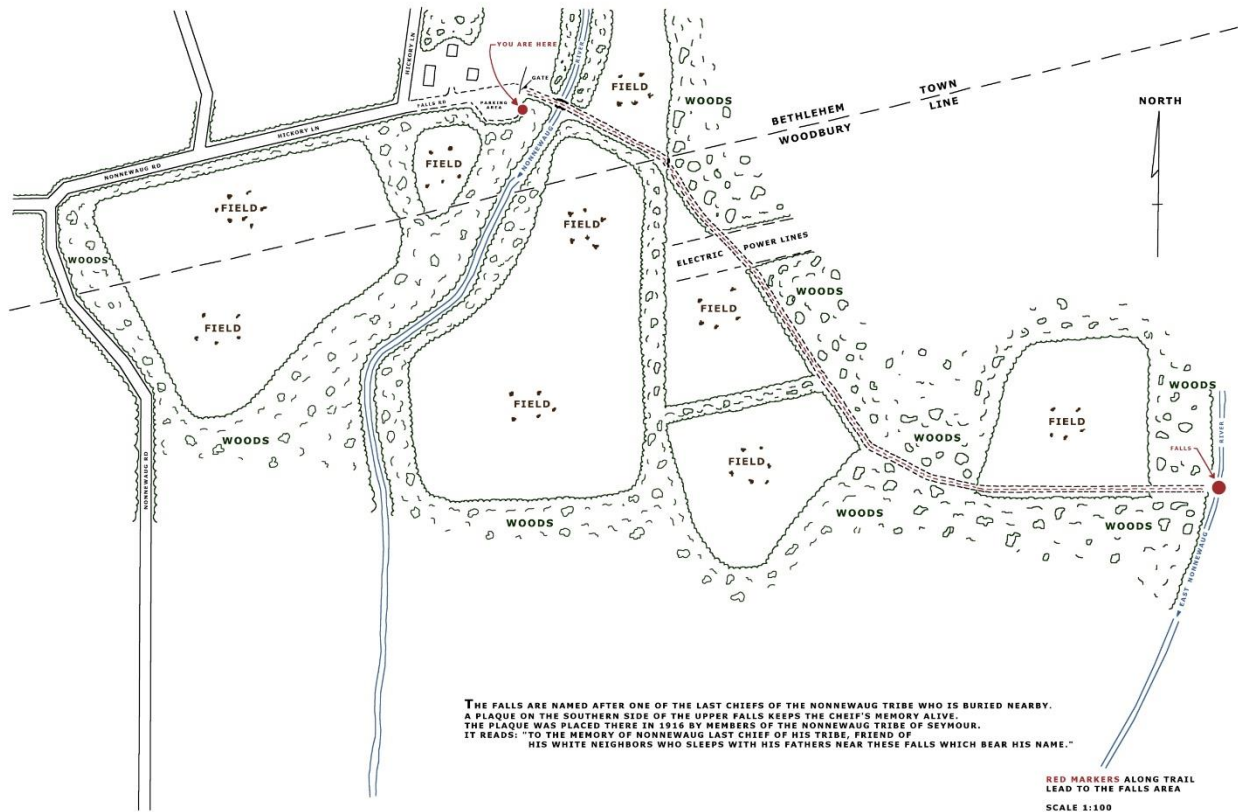


- - Trail
- Roads
- Open Space



For planning purposes only.  
Distances may not be exact.  
Source:  
Town of Wallingford  
©1992, 2000, 2005, 2008  
Revised: 01/11/2020

# NONNEWAUG FALLS TRAIL MAP







# Oreanaug Park Trail Map






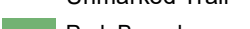
The Oreanaug Observation Tower was built in 1901. It was a panoramic view of at least six surrounding towns. It stands 68 ft high from the base to the roof, 260 ft above street level and 520 feet above sea level. It is located at coordinates: Latitude 41° 32' 36" Longitude 73° 12' 11"



## Features

-  Bethel Rock
-  Parking
-  Observation Tower
-  Viewpoint
-  Stone Pillar


## Trail Name

-  Bethel Rock Trail
-  Red Trail
-  Loop Trail
-  Tower Trail
-  Unmarked Trail
-  Park Boundary

Oreanaug is the Native American Name for the trap rock cliffs. The two stone pillars at the Red Trail entrance are made of 50 stones, each one being from a different state. During the settlement of Woodbury, Bethel Rock was an outdoor chapel where the Town's people went to worship on Sunday. For more history of the park, please go to the Town Hall or Library.

For planning purposes only. Delineations may not be exact.

Sources:  
Town of Woodbury  
Trails: NVCOG  
Hydrography: CT DEEP



First land deed from the Indians  
April 12th 1659

Revised: 11/8/2021

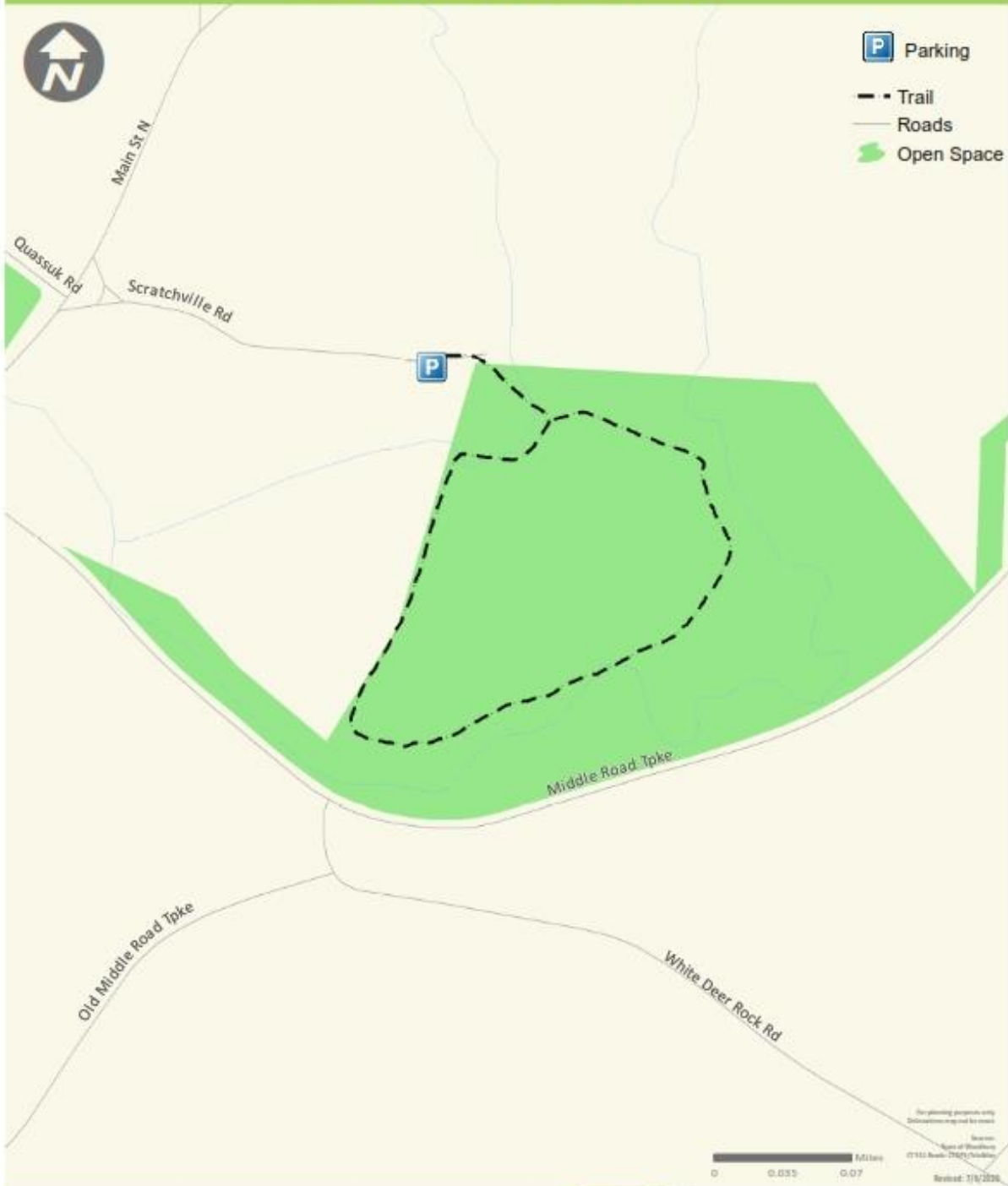


NAUGATUCK VALLEY  
COUNCIL of GOVERNMENTS

# Strong Preserve Trail Map



- Parking
- Trail
- Roads
- Open Space

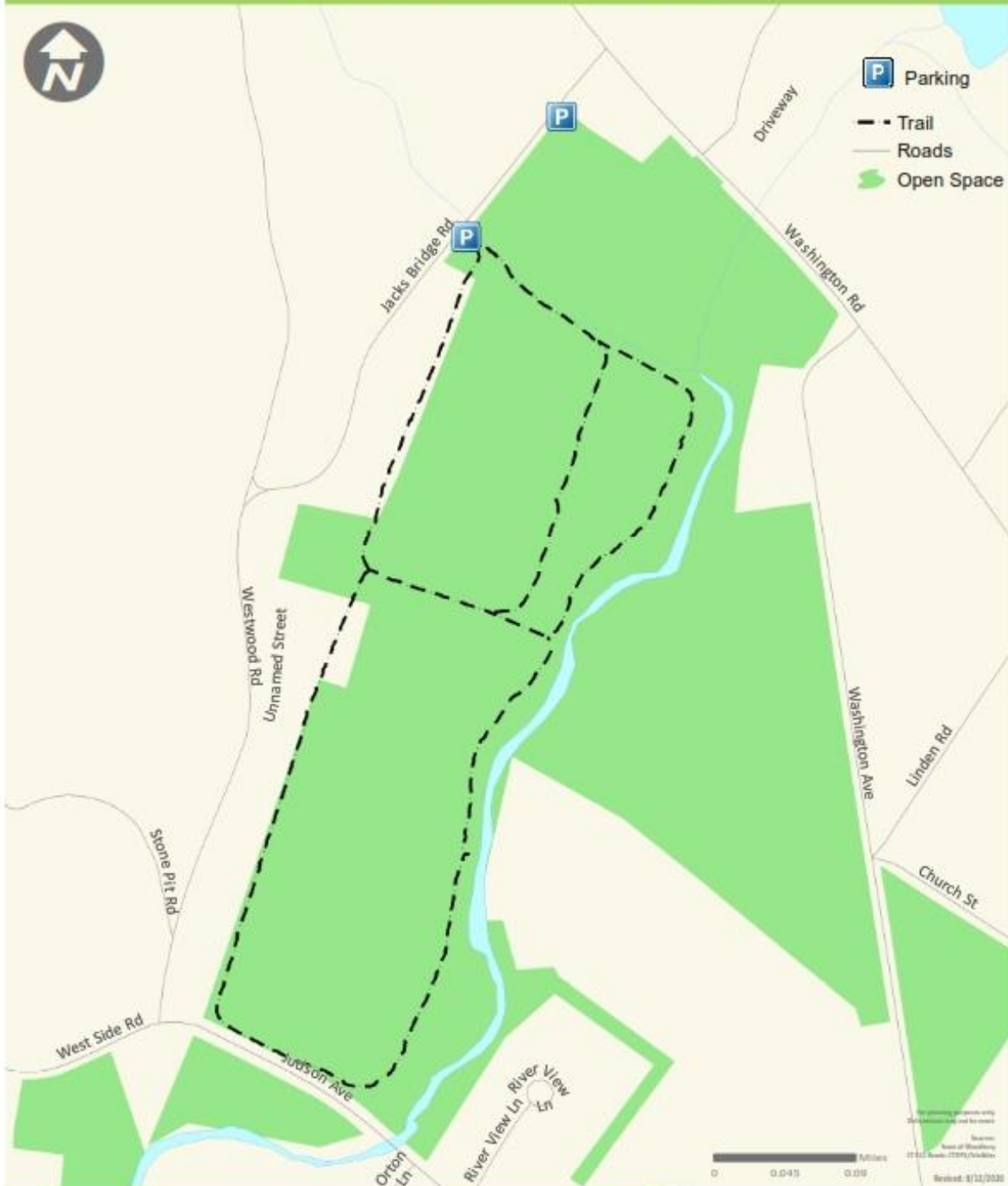


**NAUGATUCK VALLEY**  
COUNCIL of GOVERNMENTS

# Three Rivers Park Trail Map



- Parking
- Trail
- Roads
- Open Space



0 0.045 0.09 Miles  
Revised: 01/11/2020

# Hollow Park Trails Map

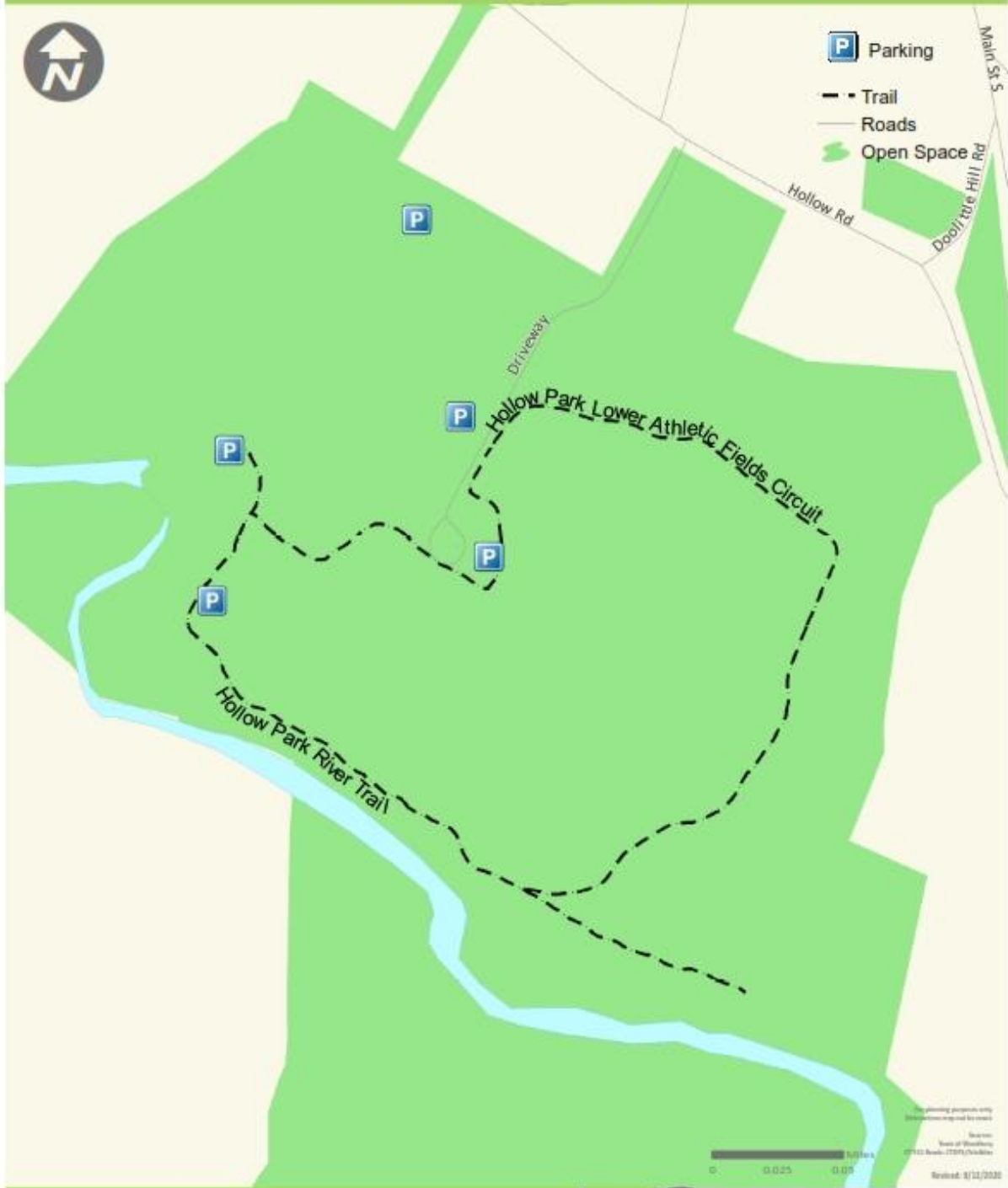


Parking

Trail

Roads

Open Space



Copyright reserved by  
Naugatuck Valley Council of Governments  
Source:  
State of Connecticut  
2011 State GIS Data  
Revised: 01/11/2020



**NAUGATUCK VALLEY**  
COUNCIL of GOVERNMENTS

# Trolley Bed Preserve Trail Map

